

Location Map - Kendal LA9 6NH

Unit 1, Lake District Business Park, Mint Bridge Road, Kendal, Cumbria, LA9 6NH.

What3Words: Verdict.Hoops.Ditched

By Road

From the South:

Leave M6 at J36 on A590, sign posted to Kendal and South Lakes. Continue for 6 miles past Kendal South exit, until end of carriageway at roundabout. Turn at roundabout signed Kendal North and continue 1.5m into Kendal. Follow signs for A6 Shap and Penrith North. Keep left under railway bridge, you should now be on Shap Rd. Pass the Mintsfeet Industrial Estate, pass the Gulf garage on left. You should now be able to see Lake District Business Park Clock Tower on the Mint Bridge Business Park which can be accessed via Mint Bridge Road, West Gate entrance.

From the North

Leave M6 at J39 Shap. Head south towards Kendal on A6 for 12 miles. As you enter Kendal the training centre is located on the 3rd right hand turning onto Mint Bridge Road. You should now be able to see Lake District Business Park Clock Tower on the Mint Bridge Business Park which can be accessed via Mint Bridge Road, West Gate entrance.

The Buildings & Parking

Drive down Mint Bridge Road and take the 2nd right West Gate entrance onto the business park, before Nutricare.

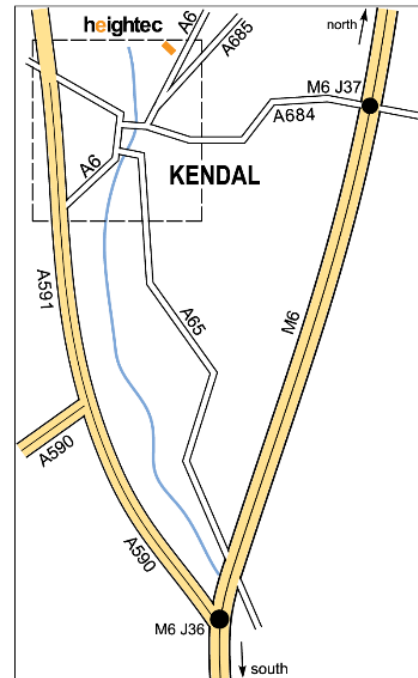
By Rail

The west coast mainline station Oxenholme which is approx. 2 miles by taxi. Please advise the taxi driver you require the Mint Bridge Business Park where the Climbing Wall or the old Farley's factory is based. On approach to the estate you should now be able to see Lake District Business Park Clock Tower. Access the estate via Mint Bridge Road, West Gate entrance and arrive at Unit 1.

On Arrival at Site

Please report to Unit 1 Training Reception to register on your course.

**PLEASE PARK IN HEIGHTEC MARKED BAYS ONLY
OR IN THE LARGE CAR PARK SIGN POSTED AT THE
END OF THE ESTATE.**



The heighttec Group Ltd, Lake District Business Park, Mint Bridge Road, Kendal, Cumbria, LA9 6NH, UK

Tel: +44 (0) 1539 728866
Email: admin@heighttec.com

Web: heighttec.com



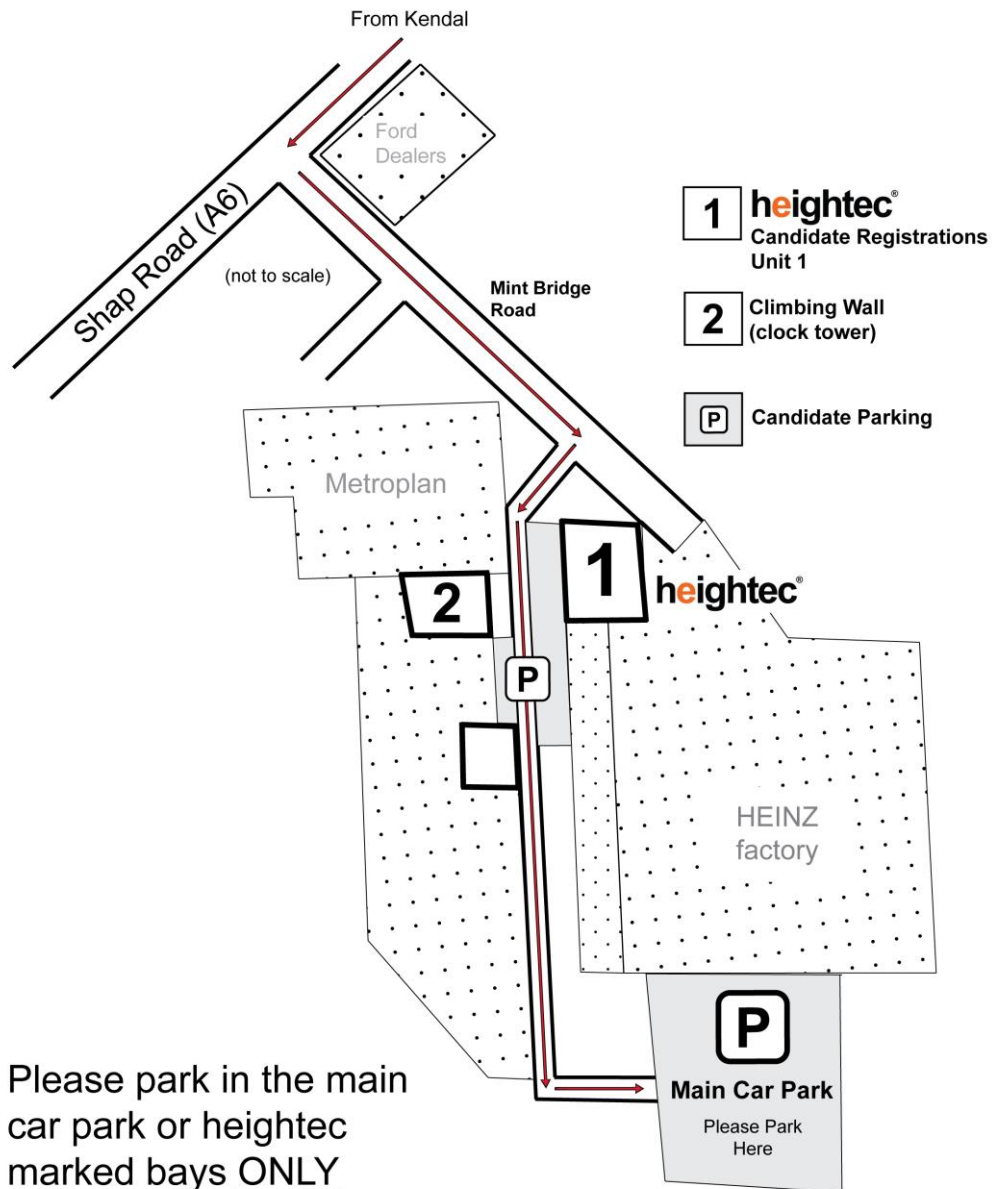
Training division: heighttec - The National Access and Rescue Centre – Aberdeen, Birmingham, Kendal, Leeds, London

Company no. 03435385

Registered in England and Wales

VAT No. 698 1128 04

Parking Restrictions



The heightec Group Ltd, Lake District Business Park, Mint Bridge Road, Kendal, Cumbria, LA9 6NH, UK

Tel: +44 (0) 1539 728866

Email: admin@heightec.com

Web: heightec.com



Training division: heightec - The National Access and Rescue Centre – Aberdeen, Birmingham, Kendal, Leeds, London

Company no. 03435385

Registered in England and Wales

VAT No. 698 1128 04

Location Map - Aberdeen AB32 6TQ

Unit 3, Enterprise Drive, Westhill, Aberdeen
AB32 6TQ.

Sat Nav: AB32 6AB (input this postcode to pinpoint the location).

What3Words: Done.Fluctuate.Loafar

By Road

From the South - Edinburgh/Dundee/Glasgow: Take the M90 (Forfar Rd) turning into the A90 at Dundee. Exit onto the A90 Aberdeen Western Peripheral Route. Exit onto the A944 to Westhill. At the roundabout, continue straight ahead. Turn left onto Enterprise Drive and turn left immediately after for the car park.

From the North/West - Inverness: Take the A96 to Aberdeen. At the Kinellar roundabout take the third exit towards Westhill. At the crossroads turn right, taking the B979 sign posted Kirkton of Skene. Turn left onto Hill of Keir road sign posted Westhill. Turn left onto Old Skene road. At the roundabout, take the third exit onto Broadstraik road. At the next roundabout, take the first exit onto the A944 Straik road. Continue to Westhill, taking the right turn onto Enterprise Drive and the first left immediately after for the car park.

The Buildings & Parking

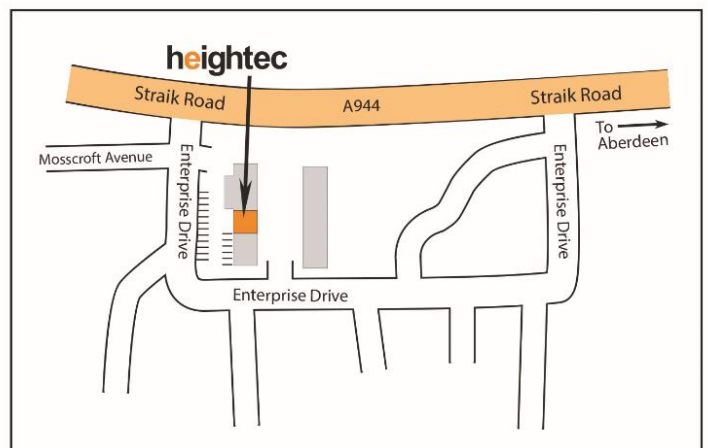
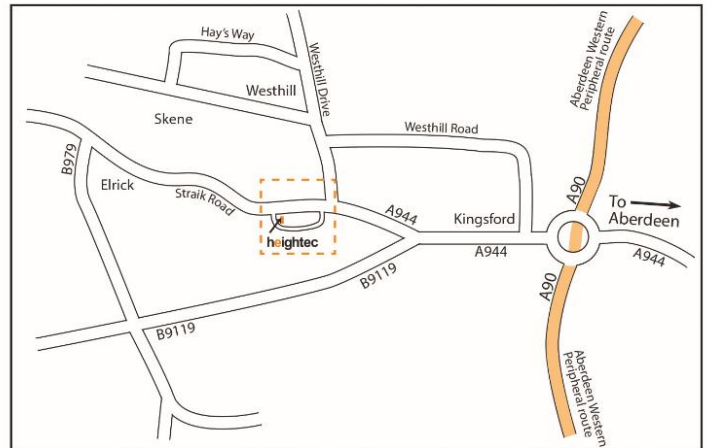
Unit 3 is sign posted heightec - The National Access and Rescue Centre. Free onsite parking is available. Please park in the heightec bays only.

By Rail

Mainline rail links direct into Aberdeen. Taxi approx. 20 mins from training centre, approx. 8 miles.

By Air

The nearest airport is Aberdeen Dyce, which is north of Aberdeen city. Approx. 7 miles from the training centre and 15 minute taxi journey.



Location Map - Birmingham B70 0AZ

Unit 3 Instanta Works, Charles Street, West Bromwich B70 0AZ.

What3Words: Talent.Comet.Hooks

By Road from North or East

On M6 at junction 9, take the A461 exit to Wednesbury.
At the roundabout, take 3rd exit onto A461/Wood Green Rd towards Wednesbury. Continue to follow A461. At roundabout, take 1st exit onto A461/Dudley St. Go through one roundabout. At roundabout, take 1st exit onto A41/Black Country New Rd. Go through one roundabout. At Black Country Spine Rd, take 3rd exit onto A461/Great Western Way.
At roundabout, take 1st exit onto Market Pl, continue onto Great Bridge St. for approximately 0.5 mile. Pass ASDA entrance on left, then turn right onto Charles St. Take 1st turn on right, heightec is immediately on left.

By Road from the South

On M5 at junction 1 exit toward A41/W Bromwich/Birmingham (NW). Merge onto A41/Birmingham Rd continue to follow A41.
Go through two roundabouts. At Swan Roundabout, take the 1st exit onto B4149/Dudley St. Take 1st right continue along Great Bridge St. for approximately 0.5 mile, pass a number of vehicle repair and tyre outlets until you reach Charles St. on left. Turn into Charles St. take 1st right and heightec is immediately on left.

Metro

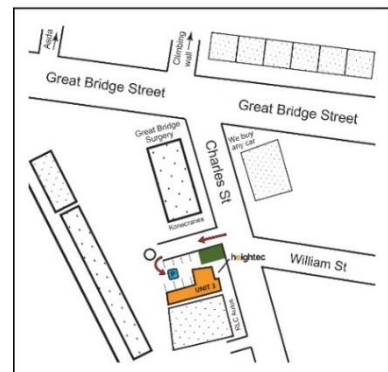
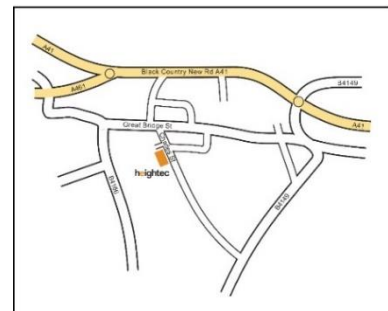
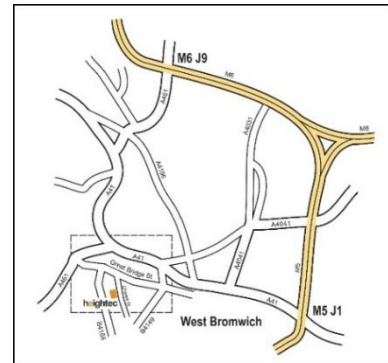
Nearest Metro station is Black Lake, approx 20 minute walk. Leave Bantocks Rd. estate turn right onto Black Lake dual carriageway. At crossroads turn right onto New Swan Lane, follow this for a short distance, turning left on to Swan Lane after rail crossing. At end of lane, cross over Black Country New Rd. and continue on to cross Dudley St. turning right to continue towards the BP petrol station. Opposite petrol station turn left onto Great Bridge St. Continue along this road for approximately 3/4 mile, pass a number of vehicle repair and tyre outlets, until you reach Charles St. on left. Turn into Charles St. take 1st right and heightec is immediately on left.

Rail

Dudley Port rail station is approximately 1.5 miles, approx. 30 minute walk. Head southeast on Station Dr. toward A461/Dudley Port. Turn left at A461/Dudley Port, continue to follow A461. Slight right at A461/Horseley Heath. Turn right onto Market Place which becomes Great Bridge St. Continue along Great Bridge St. for approximately 0.5 mile, pass ASDA on left, turn right onto Charles St. Take turn on right, heightec is immediately on left.

Airport

Nearest airport is Birmingham International.



The heightec Group Ltd, Lake District Business Park, Mint Bridge Road, Kendal, Cumbria, LA9 6NH, UK

Tel: +44 (0) 1539 728866
Email: admin@heightec.com

Web: heightec.com



Training division: heightec - The National Access and Rescue Centre – Aberdeen, Birmingham, Kendal, Leeds, London

Company no. 03435385

Registered in England and Wales

VAT No. 698 1128 04

Location Map - London HA9 7N

Address

101 Tilling Way
East Lane Business Park
Wembley
HA9 7NQ

What3Words: Pirate.Drain.Tight

By Car

From roundabout at end of M1 follow signs for A406 Wembley West.

Take North Circular Rd. to Kingsbury
A4088 turn off and follow A4088 for approx. 2.5 miles.

Take right turn onto East Lane
Business Park then right at roundabout.

Take second left onto Tilling Way.

heightec training centre is 40 metres on the left at 101 Tilling Way.

Parking

Parking charges apply. Immediately on arrival to the estate, report to heightec training reception and request a parking code. This can be used to offset some (not all) of the parking fees. There is a limited timeframe between arriving and paying for your space (approx. 15 mins). Failure to obtain a parking code, book and pay within the time permitted may incur a fine.

By Rail

Any mainline stations in to Central London.

By Underground

London underground tube – Bakerloo tube Line to North Wembley tube station.

Exit station onto East Lane, head towards Wembley town (pass Subway) and take left turn onto Main Drive (East Lane Business Park), then right at roundabout

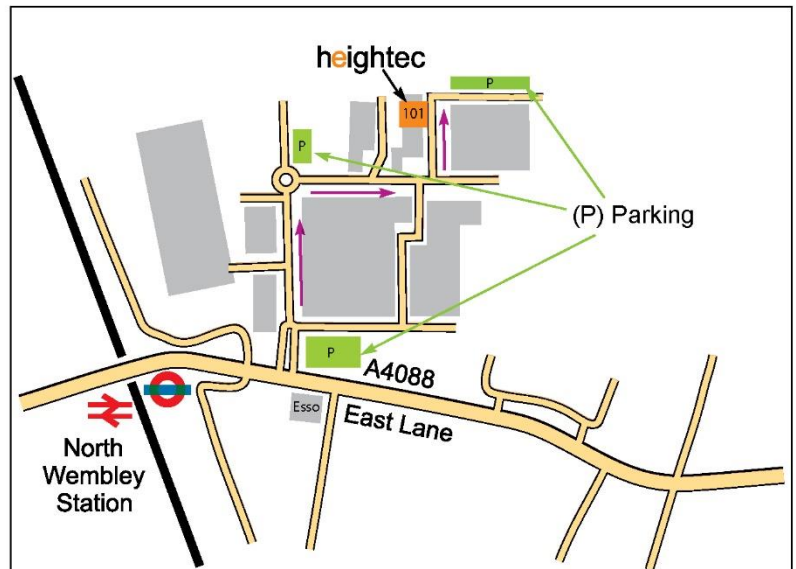
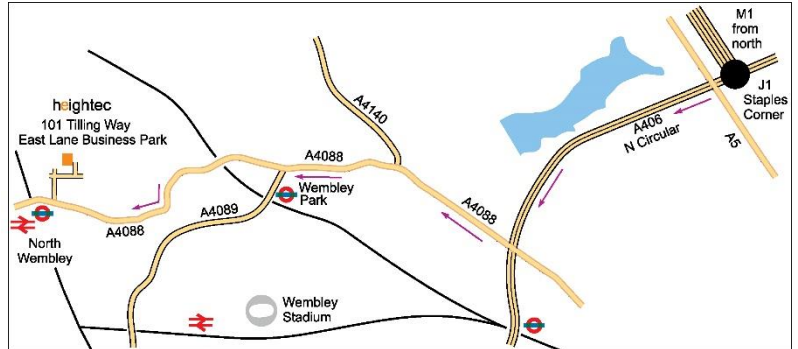
Take second left onto Tilling Way. heightec training centre is approximately 130 ft on left at 101 Tilling Way.

By Air

London Heathrow, approx. 40 minute taxi ride to training centre.

On Arrival

Report to reception where the instructor will greet you.



Location Map – Leeds LS12 6DP

Unit 2, Benyon Park Way, Lowfields Road,
Leeds, LS12 6DP.

What3Words: Milky.Visual.Faces

By Road

Exit M621 Motorway at Jct 1. (Elland Road Stadium/A6110/Dewsbury)

Follow ring road (heading North West)

Keep right on ring road, following signs for A62/City

Turn right onto A62/Gelderd Road

Go through 1 roundabout

Take first right after going under rail bridge onto Lowfields Road

Take first right onto Benyon Park Way

Follow the road around until you see the sign for heightec

Park in heightec car park only

By Rail

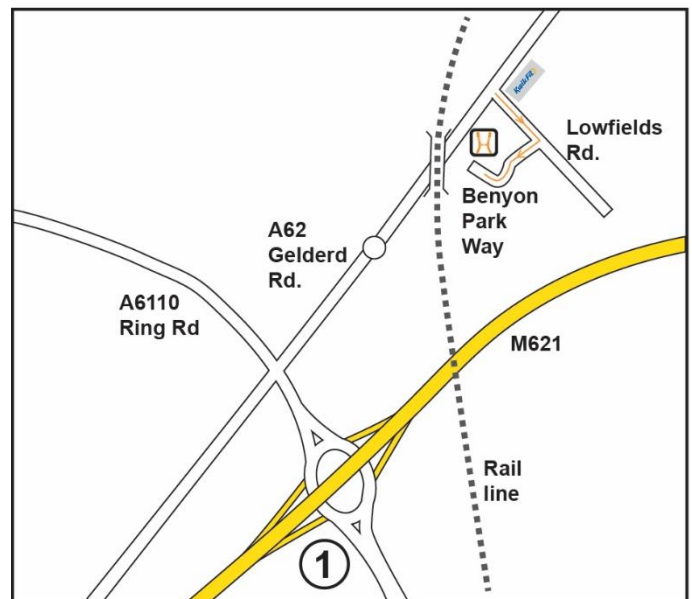
East coast mainline to Leeds Station, then short taxi ride to the centre. There is also the number 229 bus that stops 100 yards from the junction into Lowfields Road on Gelderd Road.

By Air

Leeds/Bradford Airport then 25 minute taxi ride to the HSC. There are also buses running every 30 minutes into Leeds town centre (number 757)

On Arrival

Go straight to reception where your instructor will greet you.



The heightec Group Ltd, Lake District Business Park, Mint Bridge Road, Kendal, Cumbria, LA9 6NH, UK

Tel: +44 (0) 1539 728866

Email: admin@heightec.com

Web: heightec.com



Training division: heightec - The National Access and Rescue Centre – Aberdeen, Birmingham, Kendal, Leeds, London

Company no. 03435385

Registered in England and Wales

VAT No. 698 1128 04

Location Map – Windermere Jetty Museum LA23 1BN

Windermere Jetty Museum, Rayrigg Road,
Windermere LA23 3DJ

What3Words: unique.stable.loitering

By road from heightec, Kendal

Drive up Mint Bridge Road. At the Ford Garage end of the road turn right on to Shap Rd/A6. Continue for 0.7 miles.

At the roundabout take the 2nd exit on to Station Rd/A6. Follow the road round.

Continue straight at the traffic lights. Continue round the corner onto Windermere Road/A591.

At the roundabout take the 3rd exit on A591 towards Windermere.

Continue on A591 through Windermere.

At the roundabout take the 1st exit on to Rayrigg Road/A592, follow sign for Bowness bay & the lake.

Continue down Rayrigg Road/A592 for 1 mile.

Windermere Jetty will be on your right-hand side.

Parking

Park in the car park at Windermere Jetty.

PLEASE GIVE THE INSTRUCTOR YOUR REGISTRATION NUMBER FOR PARKING

On Arrival at Site

You will be met by your instructor.

